

**NATIONAL REGISTER OF HISTORIC PLACES
INVENTORY - NOMINATION FORM**

(Type all entries - complete applicable sections)

STATE: <u>Oklahoma</u>	
COUNTY: <u>Muskogee</u>	
FOR NPS USE ONLY	
ENTRY NUMBER <u>7010350013</u>	DATE <u>10/6/78</u>

1. NAME	
COMMON: <u>Union Agency</u>	
AND/OR HISTORIC:	

2. LOCATION	
STREET AND NUMBER: <u>Agency Hill in Honor Heights Park (NE 1/4 Sec. 20, T. 15 N. R. 18 E)</u>	
CITY OR TOWN: <u>Muskogee</u>	
STATE: <u>Oklahoma</u>	CODE <u>35</u>
COUNTY: <u>Muskogee</u>	CODE <u>101</u>


3. CLASSIFICATION			
CATEGORY (Check One)	OWNERSHIP	STATUS	ACCESSIBLE TO THE PUBLIC
<input type="checkbox"/> District <input type="checkbox"/> Site <input type="checkbox"/> Object <input checked="" type="checkbox"/> Building <input type="checkbox"/> Structure	<input checked="" type="checkbox"/> Public <input type="checkbox"/> Private <input type="checkbox"/> Both	<input checked="" type="checkbox"/> Occupied <input type="checkbox"/> Unoccupied <input type="checkbox"/> Preservation work in progress <input type="checkbox"/> In Process <input type="checkbox"/> Being Considered	Yes: <input checked="" type="checkbox"/> Restricted <input type="checkbox"/> Unrestricted <input type="checkbox"/> No
PRESENT USE (Check One or More as Appropriate)			
<input type="checkbox"/> Agricultural <input type="checkbox"/> Commercial <input type="checkbox"/> Educational <input type="checkbox"/> Entertainment	<input type="checkbox"/> Government <input type="checkbox"/> Industrial <input type="checkbox"/> Military <input checked="" type="checkbox"/> Museum	<input type="checkbox"/> Park <input type="checkbox"/> Private Residence <input type="checkbox"/> Religious <input type="checkbox"/> Scientific	<input type="checkbox"/> Transportation <input type="checkbox"/> Other (Specify) <u>Art Gallery</u>

4. OWNER OF PROPERTY	
OWNER'S NAME: <u>City of Muskogee</u>	
STREET AND NUMBER: <u>City Hall</u>	
CITY OR TOWN: <u>Muskogee</u>	STATE: <u>Oklahoma</u>
	CODE <u>35</u>

5. LOCATION OF LEGAL DESCRIPTION	
COURTHOUSE, REGISTRY OF DEEDS, ETC.: <u>Office of the County Clerk</u>	
STREET AND NUMBER: <u>Muskogee Court House</u>	
CITY OR TOWN: <u>Muskogee</u>	STATE: <u>Oklahoma</u>
	CODE <u>35</u>

6. REPRESENTATION IN EXISTING SURVEYS	
TITLE OF SURVEY: <u>Oklahoma Historic Sites Survey</u>	
DATE OF SURVEY: <u>1958</u>	
<input type="checkbox"/> Federal <input checked="" type="checkbox"/> State <input type="checkbox"/> County <input type="checkbox"/> Local	
DEPOSITORY FOR SURVEY RECORDS: <u>Oklahoma Historical Society</u>	
STREET AND NUMBER: <u>Historical Building</u>	
CITY OR TOWN: <u>Oklahoma City</u>	STATE: <u>Oklahoma</u>
	CODE <u>35</u>

SEE INSTRUCTIONS



STATE: <u>Oklahoma</u>
COUNTY: <u>Muskogee</u>
ENTRY NUMBER <u>7010350013</u>
DATE <u>10/6/78</u>

FOR NPS USE ONLY

7. DESCRIPTION

CONDITION	(Check One)					
	<input checked="" type="checkbox"/> Excellent	<input type="checkbox"/> Good	<input type="checkbox"/> Fair	<input type="checkbox"/> Deteriorated	<input type="checkbox"/> Ruins	<input type="checkbox"/> Unexposed
	(Check One)			(Check One)		
	<input type="checkbox"/> Altered	<input checked="" type="checkbox"/> Unaltered	<input type="checkbox"/> Moved	<input checked="" type="checkbox"/> Original Site		

DESCRIBE THE PRESENT AND ORIGINAL (if known) PHYSICAL APPEARANCE

Union Agency was constructed in 1875 of light gray limestone quarried less than a hundred yards away - from the same impressive Agency Hill on which the building itself stands. Built authorized to serve as a consolidated seat of government for the Five Civilized Tribes, the massive eight-room, two-story structure -- essentially a rectangle with one-story porches on the east (main entrance) and south -- was designed to serve also as a fort, if necessary.

Windows are beveled on the inside to accommodate riflemen. At one time a telescope is said to have been placed just outside the cupola (since removed) on the flat roof. The lookout must have been well nigh perfect, as Agency Hill (used by Indians for signal fires long before the white man arrived) towers better than a hundred feet over the relatively flat Arkansas River valley. A watchman atop the Agency building itself (first covered with native boards and later shingled) could, with a glass, easily have kept under surveillance much of the Three Forks country within a 25-mile radius.

When the Five Civilized Tribes Museum took over supervision of Union Agency in 1955, a preservation and restoration program was begun. Various minor alterations and embellishments were removed so that the building now is once again much as it was when accepted by the government about January 1, 1876.

First floor of the museum contains special historical displays for each of the five tribes. On the second floor are a library, the art gallery, and a photo room. Well known Indian artists represented at the museum include Willard Stone and the late Jerome Tiger, whose nearly life-size clay sculpture of an Indian stick ball player (unfinished when he died) is featured in a circular setting in the center of the gallery.



SEE INSTRUCTIONS

9. MAJOR BIBLIOGRAPHICAL REFERENCES

Foreman, Frant, "U. S. Veteran Hospital No. 90," an article in a newspaper published by the patients and personnel of the hospital, at Muskogee in 1923.
 Gilmore, Joan, "Indian Heritage," The Sunday Oklahoman, May 24, 1970.
 -----, "The Old Agency," Muskogee Phoenix, undated, but circa 1900.

10. GEOGRAPHICAL DATA

LATITUDE AND LONGITUDE COORDINATES DEFINING A RECTANGLE LOCATING THE PROPERTY			OR	LATITUDE AND LONGITUDE COORDINATES DEFINING THE CENTER POINT OF A PROPERTY OF LESS THAN TEN ACRES		
CORNER	LATITUDE	LONGITUDE		LATITUDE	LONGITUDE	
	Degrees Minutes Seconds	Degrees Minutes Seconds		Degrees Minutes Seconds	Degrees Minutes Seconds	
NW	° ' "	° ' "		35° 46' 00"	95° 25' 00"	
NE	° ' "	° ' "				
SE	° ' "	° ' "				
SW	° ' "	° ' "				

APPROXIMATE ACREAGE OF NOMINATED PROPERTY: 5 acres

LIST ALL STATES AND COUNTIES FOR PROPERTIES OVERLAPPING STATE OR COUNTY BOUNDARIES

STATE:	CODE	COUNTY:	CODE

11. FORM PREPARED BY

NAME AND TITLE: Kent Ruth		DATE June 1970
ORGANIZATION Oklahoma Historical Society		
STREET AND NUMBER: Historical Building		
CITY OR TOWN: Oklahoma City	STATE Oklahoma	CODE 35

12. STATE LIAISON OFFICER CERTIFICATION

As the designated State Liaison Officer for the National Historic Preservation Act of 1966 (Public Law 89-665), I hereby nominate this property for inclusion in the National Register and certify that it has been evaluated according to the criteria and procedures set forth by the National Park Service. The recommended level of significance of this nomination is:

National ☐ State ☒ Local ☐

Name

[Signature]

Title

Liaison officer for OKC

Date

7-1-70

NATIONAL REGISTER VERIFICATION

I hereby certify that this property is included in the National Register.

[Signature]
 Chief, Office of Archeology and Historic Preservation

OCT 6 1970

Date

ATTEST:

[Signature]
 Keeper of The National Register

AUG 8 1970

Date

[Signature]

SEE INSTRUCTIONS

SIGNIFICANCE

PERIOD (Check One or More as Appropriate)


☐ Pre-Columbian☐ 16th Century☐ 18th Century☐ 20th Century☐ 15th Century☐ 17th Century☒ 19th Century

SPECIFIC DATE(S) (If Applicable and Known)

1875 to present

AREAS OF SIGNIFICANCE (Check One or More as Appropriate)

Aboriginal

☐ Prehistoric☒ Historic☐ Agriculture☐ Architecture☒ Art☐ Commerce☐ Communications☐ Conservation☒ Education☐ Engineering☐ Industry☐ Invention☐ Landscape☐ Architecture☐ Literature☐ Military☐ Music☒ Political☐ Religion/Philosophy☐ Science☒ Sculpture☒ Social/Humanitarian☐ Theater☐ Transportation☐ Urban Planning☐ Other (Specify)

STATEMENT OF SIGNIFICANCE

Had it not been for a barrel of salt - this according to the late Oklahoma historian Grant Foreman - Union Agency might well have been located some 25 miles southwest of its present location atop Agency Hill on the west edge of Muskogee.

Government affairs for the Five Civilized Tribes in 1874 were scattered between Tahlequah (for the Cherokees), Boggy Depot (for the Choctaws and Chickasaws), Newoka (for the Seminoles), and a site northwest of Agency Hill (for the Creeks). Consolidation in a single location offered obvious advantages and it was so authorized, to become effective July 1, 1874. Shortly thereafter Agency Hill was included in a 640-acre tract transferred by the Creek Nation to the U. S. Government as site for the new agency building.

Before actual construction began, however, a campaign was mounted by Eufaula interests to locate the agency on the recently constructed Missouri, Kansas & Texas Railroad. A site was proposed (near present-day Checotah) and, according to Foreman, it might well have been selected had not certain resourceful Muskogee partisans secretly dumped a barrel of salt in the well that would have served the new location. A final inspection discovered the unacceptable "salt water" well and retention the Agency Hill location was assured. It was made by G. W. Ingalls, the first agent in charge of the combined office.

The solid two-story building, of native stone quarried near by, was accepted from the contractor, Proctor & Maxwell of Kansas City, about Jan. 1, 1876. Although its location atop a hill over 100 feet above the flat Arkansas River valley gave the structure obvious strategic advantages (it was constructed to serve as a fort, if necessary), it was too far from Muskogee itself (established on the MK&T when it built through the Three Forks country in 1872) to be completely convenient. Several of the agents who succeeded Ingalls therefore maintained offices in town and the building was finally abandoned by the agency in the early 1880s. Used for a time as a Baptist mission, it stood empty from 1889 to 1891.

**NATIONAL REGISTER OF HISTORIC PLACES
INVENTORY - NOMINATION FORM**

(Continuation Sheet)

STATE Oklahoma	
COUNTY Muskogee	
FOR NPS USE ONLY	
ENTRY NUMBER 281035.0013	DATE 10/6/70

(Number all entries)


No. 8. Significance

Union Agency

Ownership reverted to the Creek Nation in 1891 and for a time the building served as an orphan school. On May 3, 1892, the Union Agency building, with 40 acres, was conveyed by the Creek to the City of Muskogee for park purposes. Honor Heights Park today (azaleas, dogwoods, redbuds, roses, many other plantings) is widely recognized as one of the nation's most beautiful. In 1944, however, the building itself was turned over to the Veterans Administration which maintains a large hospital immediately to the south.

Yet another change in ownership took place in 1954. The Da-Co-Tah Indian Club, with a membership of women who trace their Indian ancestry through official tribal rolls, helped to secure return of the historic building to the City of Muskogee and, in 1955, to effect incorporation of the Five Civilized Tribes Museum. Certain structural changes and additions made in the early part of the century have since been eliminated and the building restored to its original appearance. On April 16, 1966, the museum first opened its doors. Its purpose: "to perpetuate early Oklahoma history and maintain for posterity the heritage of the Cherokee, Chickasaw, Choctaw, Creek and Seminole Indians."

Receiving no municipal, state or federal funds for operating expenses, the museum is supported entirely by membership fees and a modest (50 cents and 25 cents) admission fee. The 1969 budget was \$22,500. Total paid attendance in 1969 was 20,357. Over 300 women contributed volunteer service to the museum program. Since its opening the museum has marketed some \$28,500 worth of paintings and sculpture by artists of the five tribes. More than 800 persons now hold membership in the museum.





Union Agency

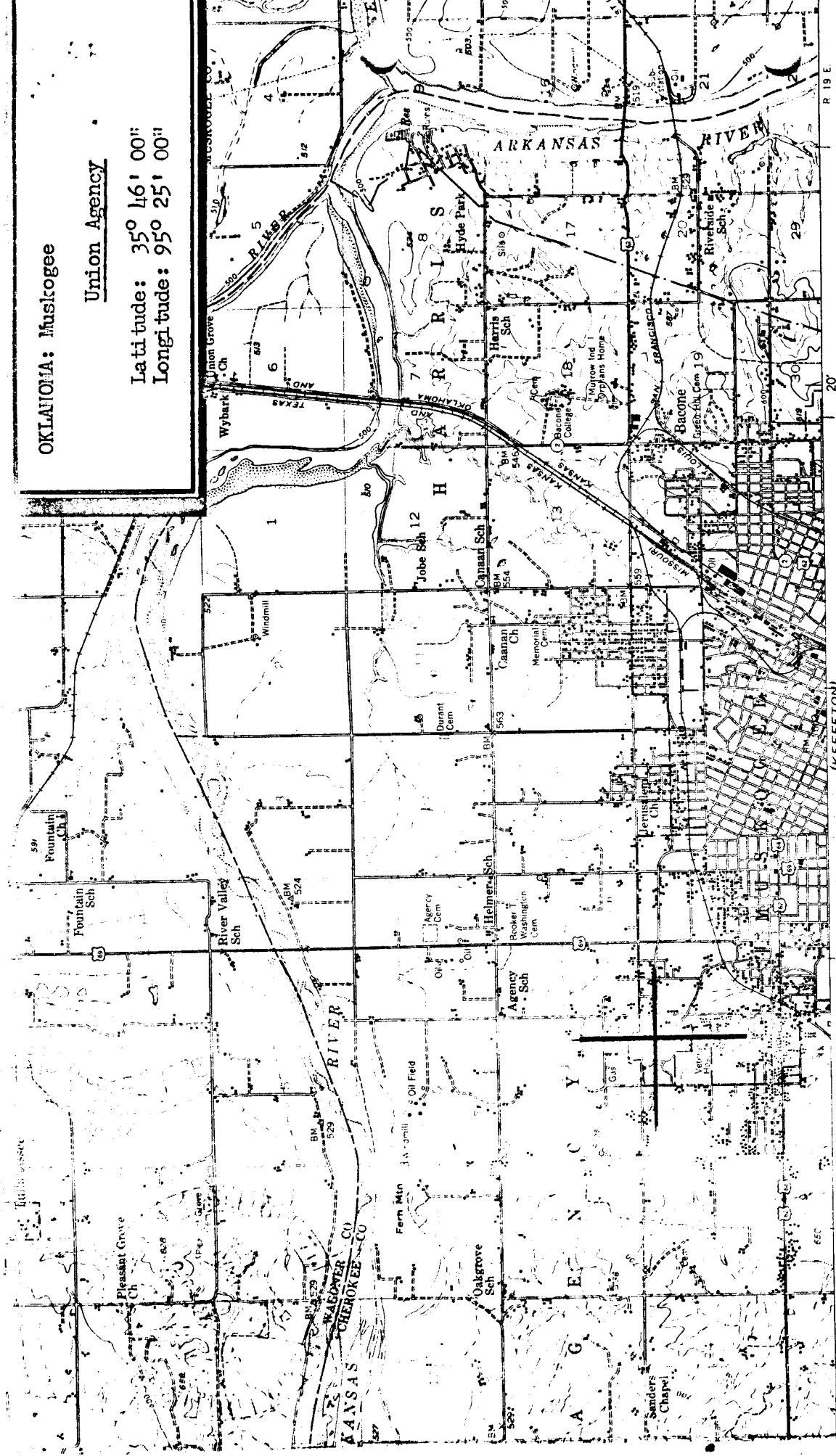


OKLAHOMA: Muskogee

Union Agency

Latitude: 35° 46' 00"

Longitude: 95° 25' 00"



SCALE 1:62,500

4 MILES

21000 FEET

18000

15000

12000

9000

6000

3000

0

1

2

3

4

5

6

7

8

9

10

11

12

13

14

15

16

17

18

19

20

21

22

23

24

25

26

27

28

29

30

31

32

33

34

35

36

37

38

39

40

41

42

43

44

45

46

47

48

49

50

51

52

53

54

55

56

57

58

59

60

61

62

63

64

65

66

67

68

69

70

71

72

73

74

75

76

77

78

79

80

81

82

83

84

85

86

87

88

89

90

91

92

93

94

95

96

97

98

99

100

101

102

103

104

105

106

107

108

109

110

111

112

113

114

115

116

117

118

119

120

121

122

123

124

125

126

127

128

129

130

131

132

133

134

135

136

137

138

139

140

141

142

143

144

145

146

147

148

149

150

151

152

153

154

155

156

157

158

159

160

161

162

163

164

165

166

167

168

169

170

171

172

173

174

175

176

177

178

179

180

181

182

183

184

185

186

187

188

189

190

191

192

193

194

195

196

197

198

199

200

201

202

203

204

205

206

207

208

209

210

211

212

213

214

215

216

217

218

219

220

221

222

223

224

225

226

227

228

229

230

231

232

233

234

235

236

237

238

239

240

241

242

243

244

245

246

247

248

249

250

251

252

253

254

255

256

257

258

259

260

261

262

263

264

265

266

267

268

269

270

271

272

273

274

275

276

277

278

279

280

281

282

283

284

285

286

287

288

289

290

291

292

293

294

295

296

297

298

299

300

301

302

303

304

305

306

307

308

309

3